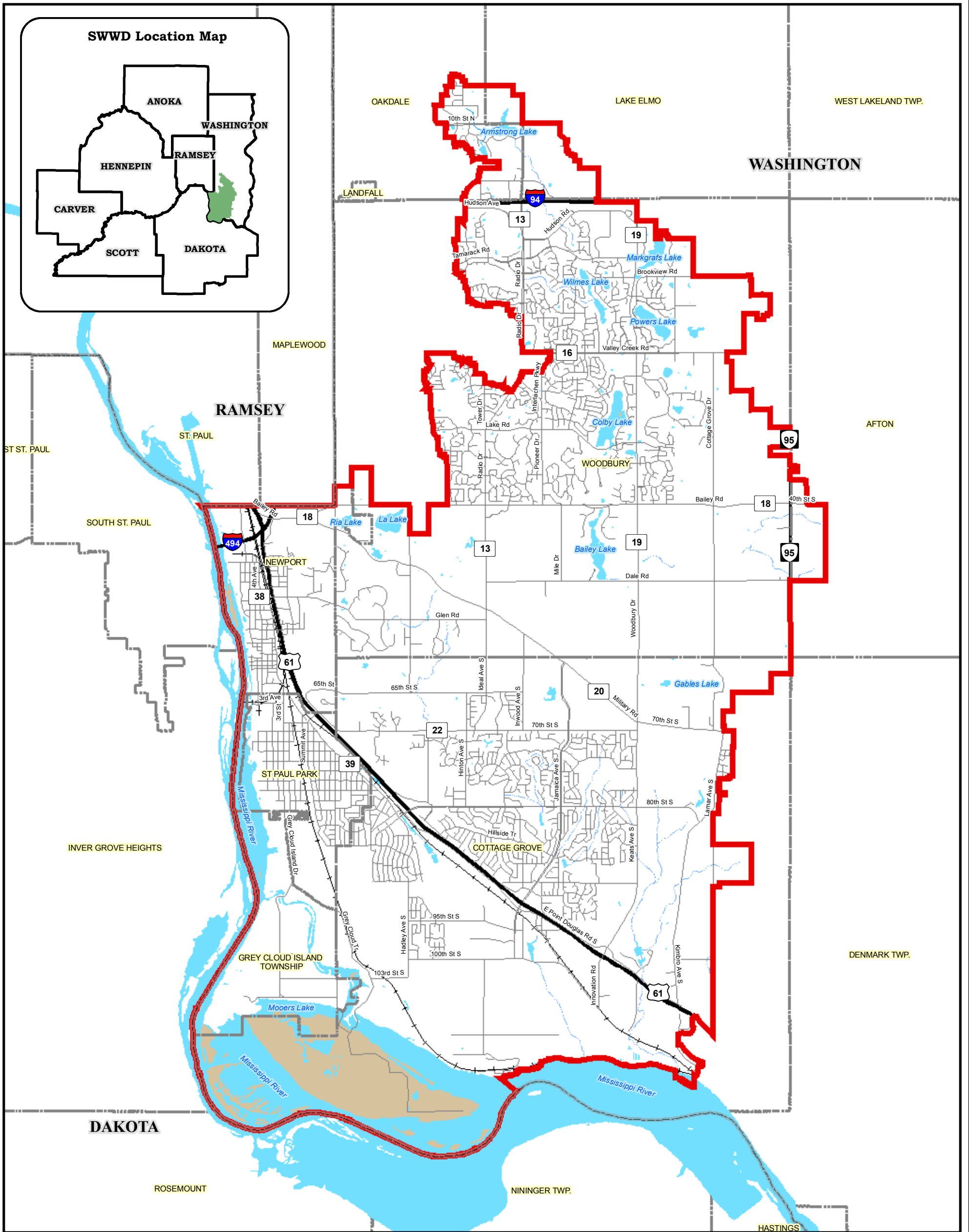
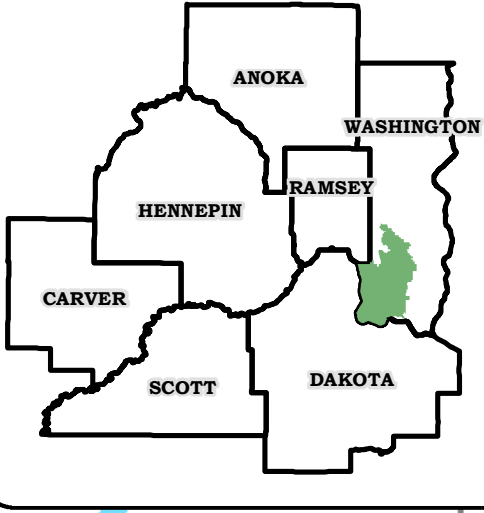
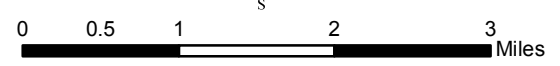


SWWD Location Map



- SWWD Political Boundary
- County Boundary
- Cities & Townships
- Road (MN DOT)
- Major Road
- Local Road
- Railroad
- Water Features (MN DNR)
- Waterbody
- Island
- Stream (Intermittent)
- Drainage Ditch

**South Washington Watershed District (SWWD)
Plan Update**



Base Map					
Scale: AS SHOWN	Drawn by: CLS	Checked by:	Project No.: 4876-000	Date: 10/05/05	Sheet:

Houston Engineering, Inc.

Leave Nothing to Chance™

10900 73rd Avenue North, Suite 106
 Maple Grove, MN 55369-5400
 Bus: (763) 493-4522 Fax: (763) 493-5572
www.houstonengineeringinc.com

Data Sources: Washington Conservation District, Metro GIS, MN DNR Data Deli