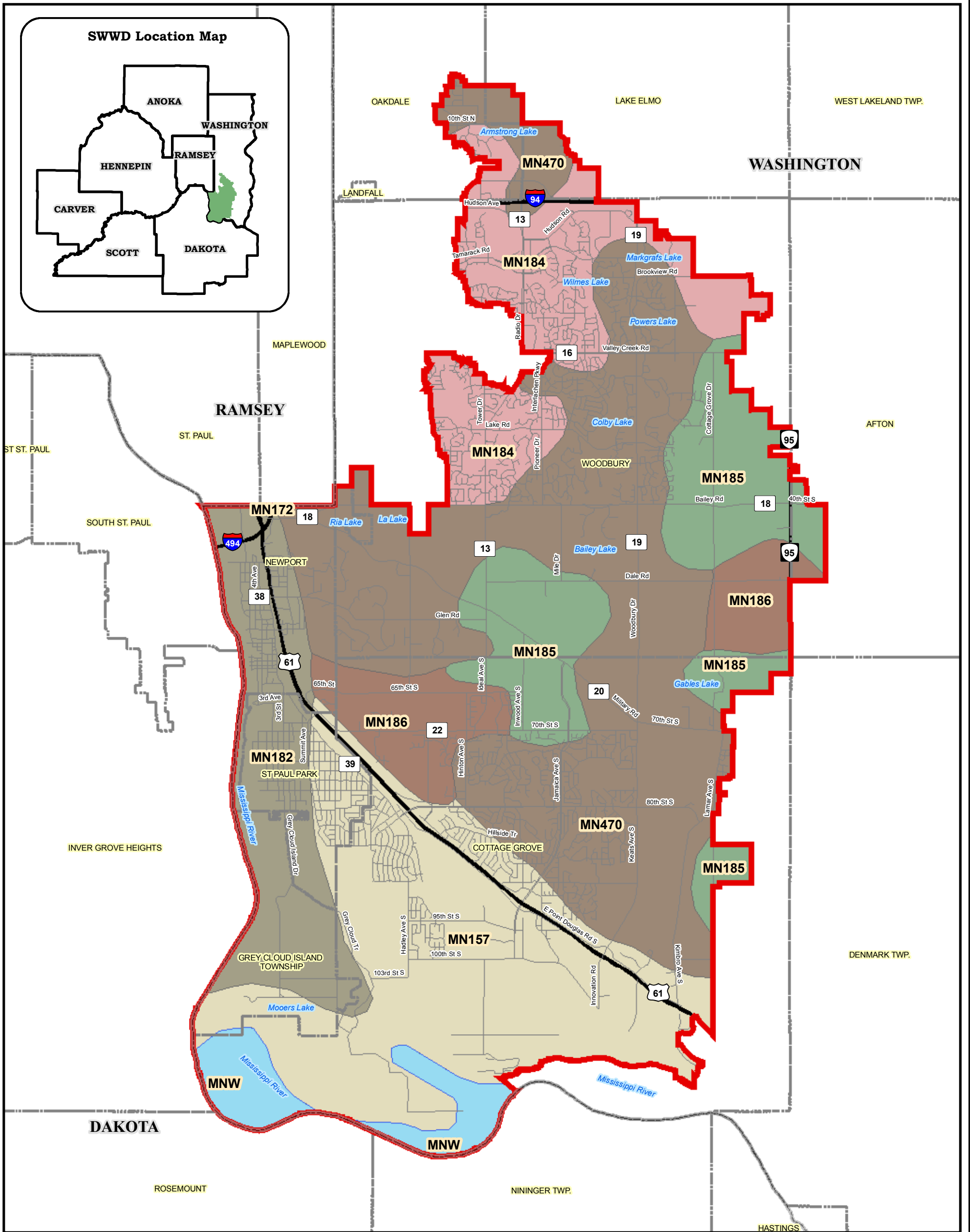
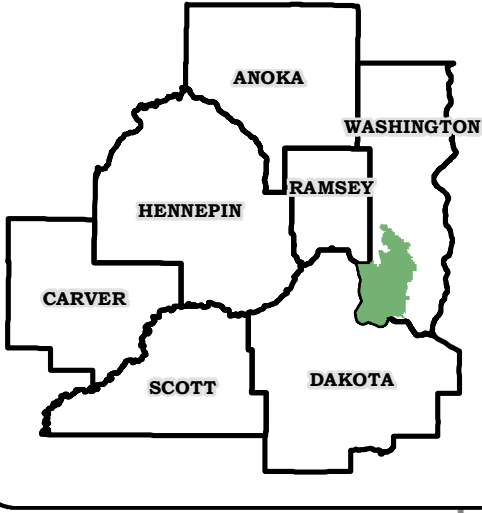


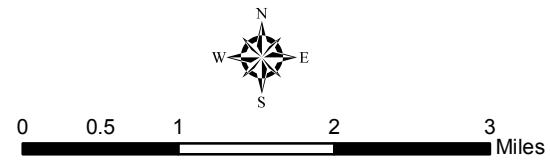
SWWD Location Map



- SWWD Political Boundary
- County Boundary
- Cities & Townships
- Road (MN DOT)
 - Major Road
 - Local Road
 - Railroad
- Water Features (MN DNR)
 - Waterbody
 - Island
 - Stream (Intermittent)
 - Drainage Ditch

- Soil Type (STATSGO)**
- Antigo-chetek-mahtomedi (MN470)
 - Dickman-sparta-estherville (MN157)
 - Kingsley-mahtomedi-quam (MN172)
 - Ostrander-baytown-ripon (MN185)
 - Santiago-kingsley-demontreville (MN184)
 - Sparta-copaston-burkhardt (MN182)
 - Waukegan-baytown-ripon (MN186)
 - Water (MNW)

South Washington Watershed District (SWWD) Plan Update



General Soil Types					
Scale: AS SHOWN	Drawn by: CLS	Checked by:	Project No.: 4876-000	Date: 10/05/05	Sheet:

Houston Engineering, Inc.

Leave Nothing to Chance™

10900 73rd Avenue North, Suite 106
 Maple Grove, MN 55369-5400
 Bus: (763) 493-4522 Fax: (763) 493-5572
www.houstonengineeringinc.com

Data Sources: Washington Conservation District, Metro GIS, MN DNR Data Deli, USDA-NRCS. STATSGO soil data generated by the USDA Soil Conservation Service.