





Map 3.2: Central Draw Overflow Options

-  SWWD Jurisdictional Boundary
-  Potential Overflow Routes
-  Subwatersheds
-  Member Cities

