











Map 8.12: Land Cover (MLCCS)

-  SWWD Jurisdictional Boundary
 -  Member Cities
- Land Cover**
- Level 1**
-  Artificial Surfaces and Associated Areas
 -  Planted and Cultivated Vegetation
 -  Forests
 -  Woodland
 -  Shrubland
 -  Herbaceous Vegetation
 -  Sparse Vegetation
 -  Open Water

