















Map 8.13: Potential Pollution Sources



- | | |
|--|---|
|  SWWD Jurisdictional Boundary |  Petroleum Brownfield |
|  Member Cities |  Superfund Project |
|  Wastewater Treatment Plants |  Tank Site |
|  Feedlot |  Unpermitted Dump Site |
|  Industrial Stormwater Permit |  Voluntary Investigation & Cleanup (VIC) |
|  Landfill, Open |  Wastewater Discharger |
|  Landfill, Permitted By Rule | |
|  Leak Site | |