












Map 8.3: General Soil Types



-  SWWD Jurisdictional Boundary
-  Member Cities
- Soil Type (STATSGO)**
- Association**
-  Crystal Lake-Comstock-Antigo (s3608)
-  Mahtomedi variant-Faxon-Copaston (s8731)
-  Mahtomedi-Chetek-Brill-Antigo (s8730)
-  Mahtomedi-Kingsley (s3593)
-  Nessel-Hayden-Dundas-Cordova (s3609)
-  Nessel-Hayden-Hamel-Cordova (s3587)
-  Rifle-Prebish-Kingsley-Heyder (s3602)
-  Santiago-Kingsley-DeMontreville (s3605)
-  Sartell-Cushing-Braham (s3665)
-  Sparta-Copaston (s3603)
-  Sparta-Estherville-Dickman (s3578)
-  Talmoon-Seelyville-Nebish-Beltrami (s3667)
-  Water (s8369)
-  Waukegan-Ripon-Baytown (s3607)
-  Waukegan-Ripon-Ostrander-Baytown (s3606)
-  Zimmerman-Sartell-Rifle-Lino-Isanti (s3611)
-  Zumbro-Shiloh-Radford-McPaul-Bremer (s3717)